












**Sterling Highway MP 45 to 60 Project
Hydrology and Hydraulics Report**

Legend

 Fish Stream	 Stream
 Culvert	 Drainage Basins
 Drainage	 Existing Highway
 Seep	 Limits of Cut and Fill for Alternatives
 Alignment Centerlines	


Scale: 1" = 820'  Feet

FIGURE 3