






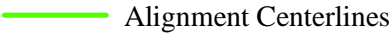
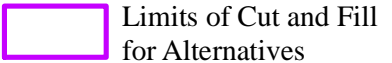


Sterling Highway MP 45 to 60 Project
Hydrology and Hydraulics Report

Legend

-  Fish Stream
-  Stream
-  Culvert
-  Drainage Basins
-  Drainage
-  Existing Highway
-  Seep
-  Alignment Centerlines
-  Limits of Cut and Fill for Alternatives



Scale: 1" = 820'




FIGURE 7

